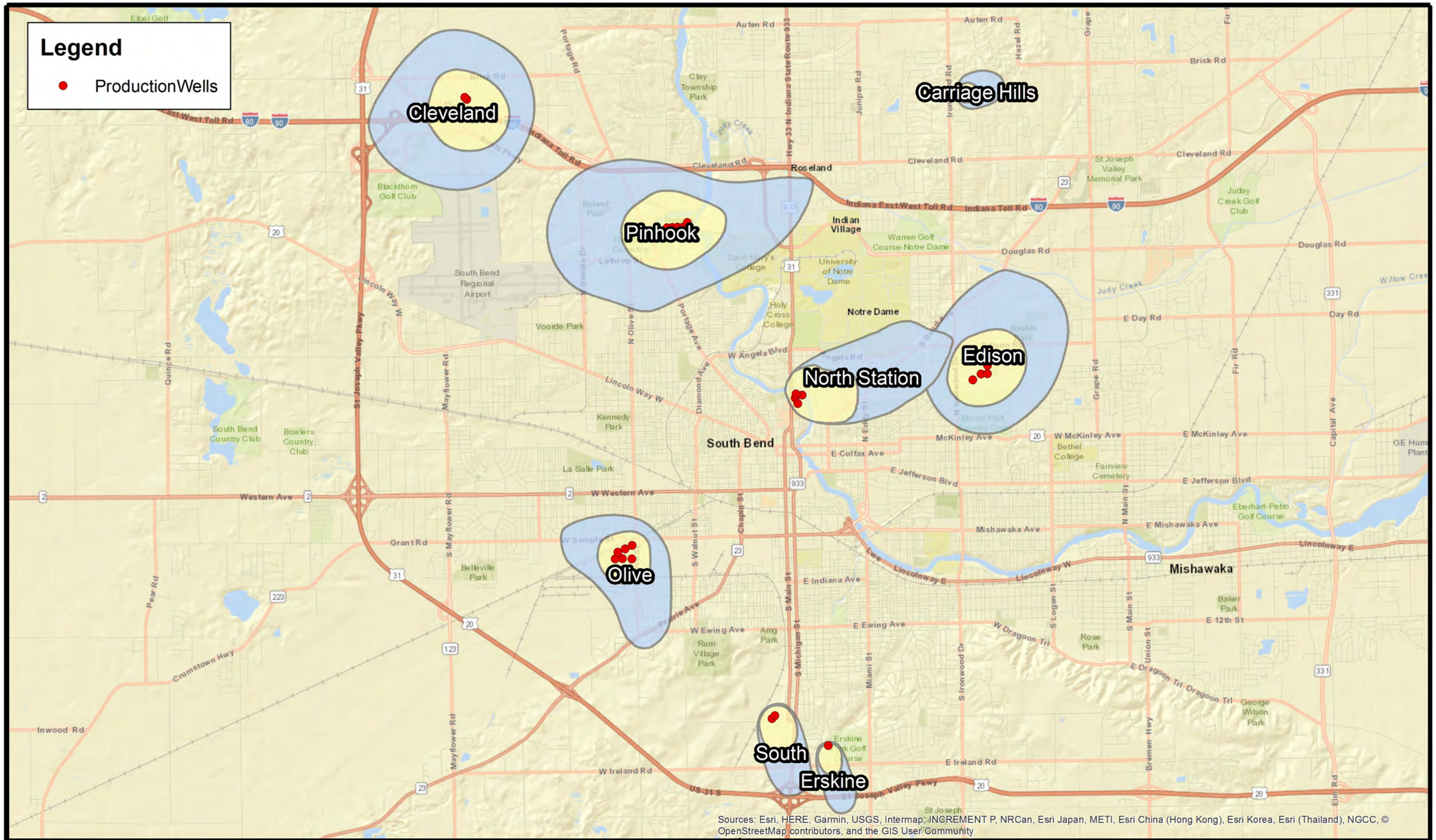

0 1 2 4 Miles

N W E S

AMERICAN STRUCTUREPOINT INC.

All Well Fields

City of South Bend Utilities
830 N. Michigan Street
South Bend, IN 46601

5 Year Wellhead Update

Location: South Bend
County: St Joseph
State: Indiana

Date: 09/11/2019

Path: P:\2019\008281D. Drawings\ArcGIS\Wellhead Protection\PCS Maps\2019.000828.EV.08-29-2019.PCS.Pinhook.TRC.mxd Date:9/11/2019 User:tcole

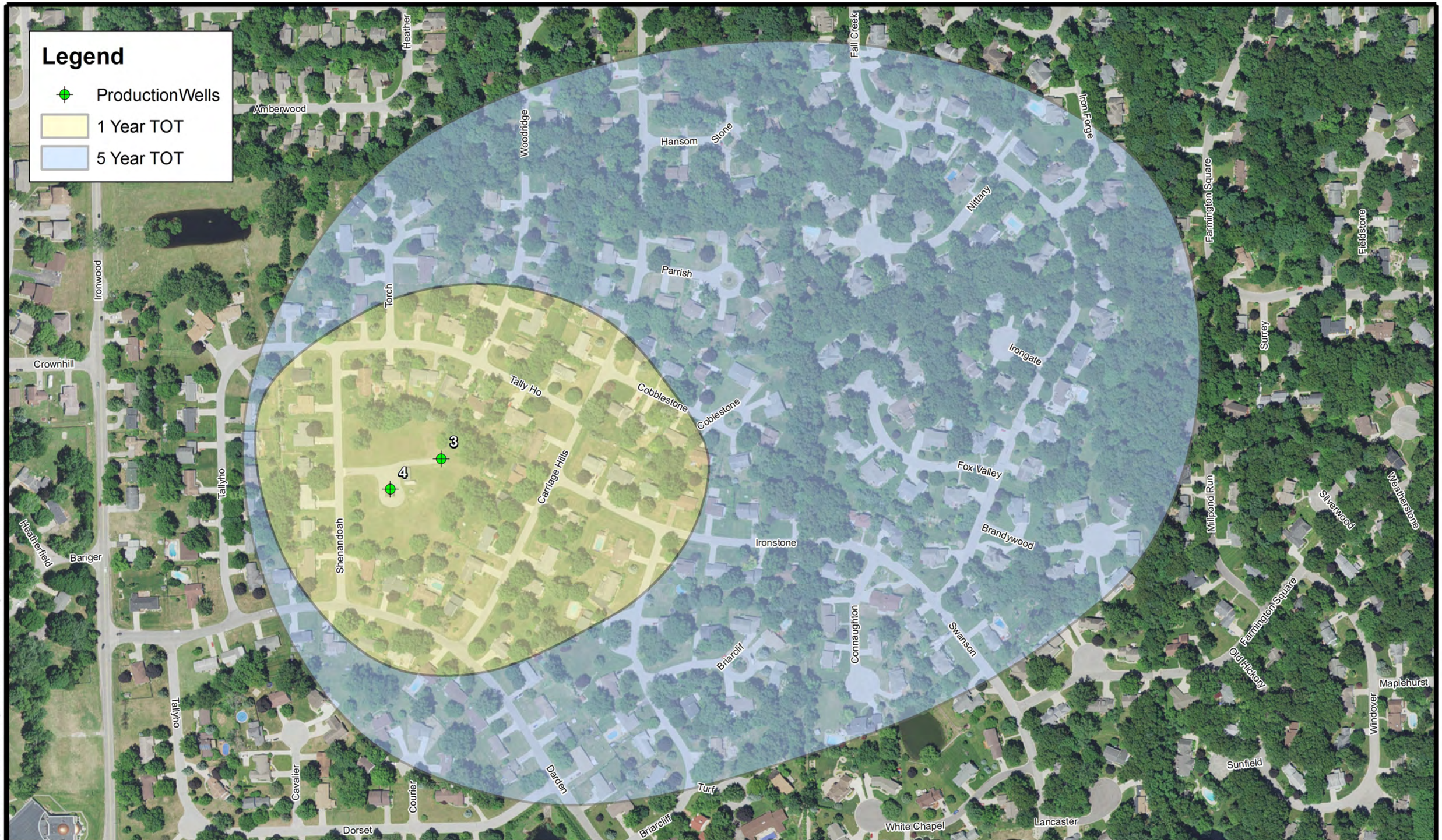

0 625 1,250 Feet

N W E S

AMERICAN STRUCTUREPOINT INC.

Carriage Hills Well Field

City of South Bend Utilities
830 N. Michigan Street
South Bend, IN 46601

5 Year Wellhead Update

Location: South Bend
County: St Joseph
State: Indiana

Date: 09/11/2019

Path: P:\2019\008288\D. Drawings\ArcGIS\Wellhead Protection\PCS Maps\2019.008828.EV.09-11-2019.CarriageHills.TRC.mxd Date:9/11/2019 User:tcole

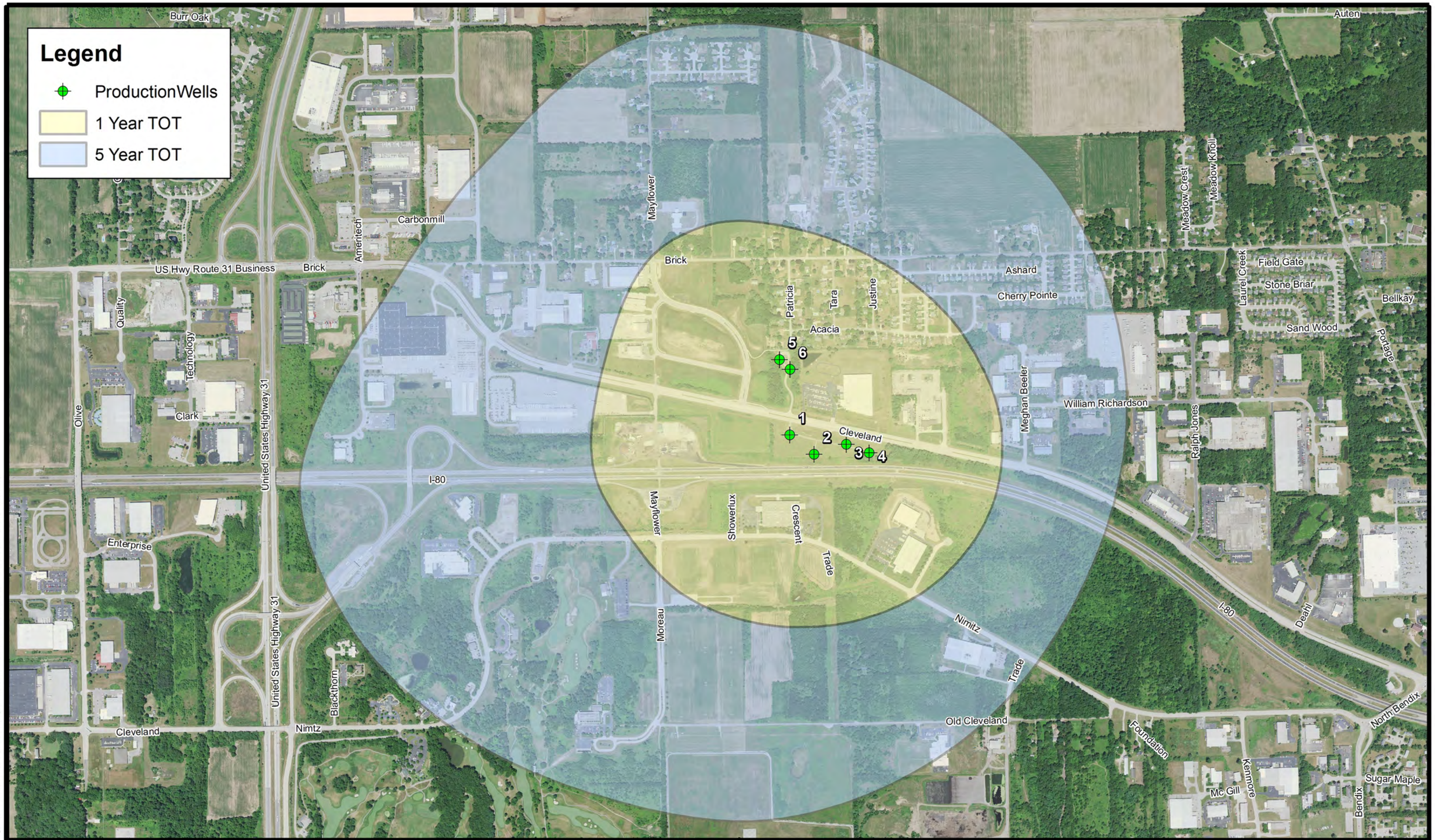

0 1,250 2,500 5,000 Feet

N W E S

AMERICAN STRUCTUREPOINT INC.

Cleveland Well Field

City of South Bend Utilities
830 N. Michigan Street
South Bend, IN 46601

5 Year Wellhead Update

Location: South Bend
County: St Joseph
State: Indiana

Date: 09/11/2019

Path: P:\2019\008828\D. Drawings\ArcGIS\Wellhead Protection\PCS Maps\2019.008828.EV.09-11-2019.Cleveland.TRC.mxd Date:9/11/2019 Usertcole

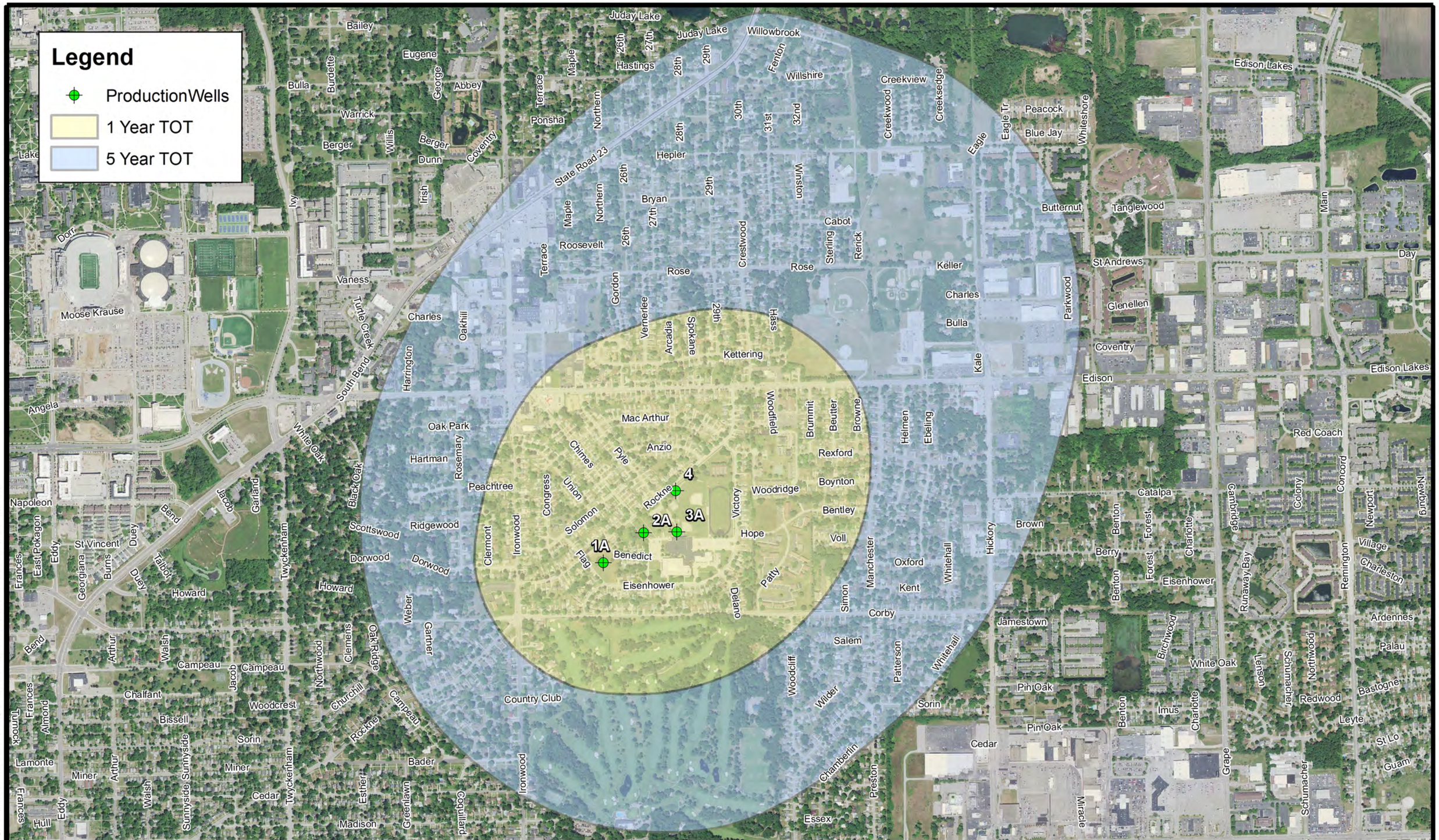

0 1,250 2,500 5,000 Feet

N W E S

AMERICAN STRUCTUREPOINT INC.

Edison Well Field

City of South Bend Utilities
830 N. Michigan Street
South Bend, IN 46601

5 Year Wellhead Update

Location: South Bend
County: St Joseph
State: Indiana

Date: 09/11/2019

Path: P:\2019\008828\D. Drawings\ArcGIS\Wellhead Protection\PCS Maps\2019.008828.FY09-11-2019.Edison.TRC.mxd Date:9/11/2019 User:toole

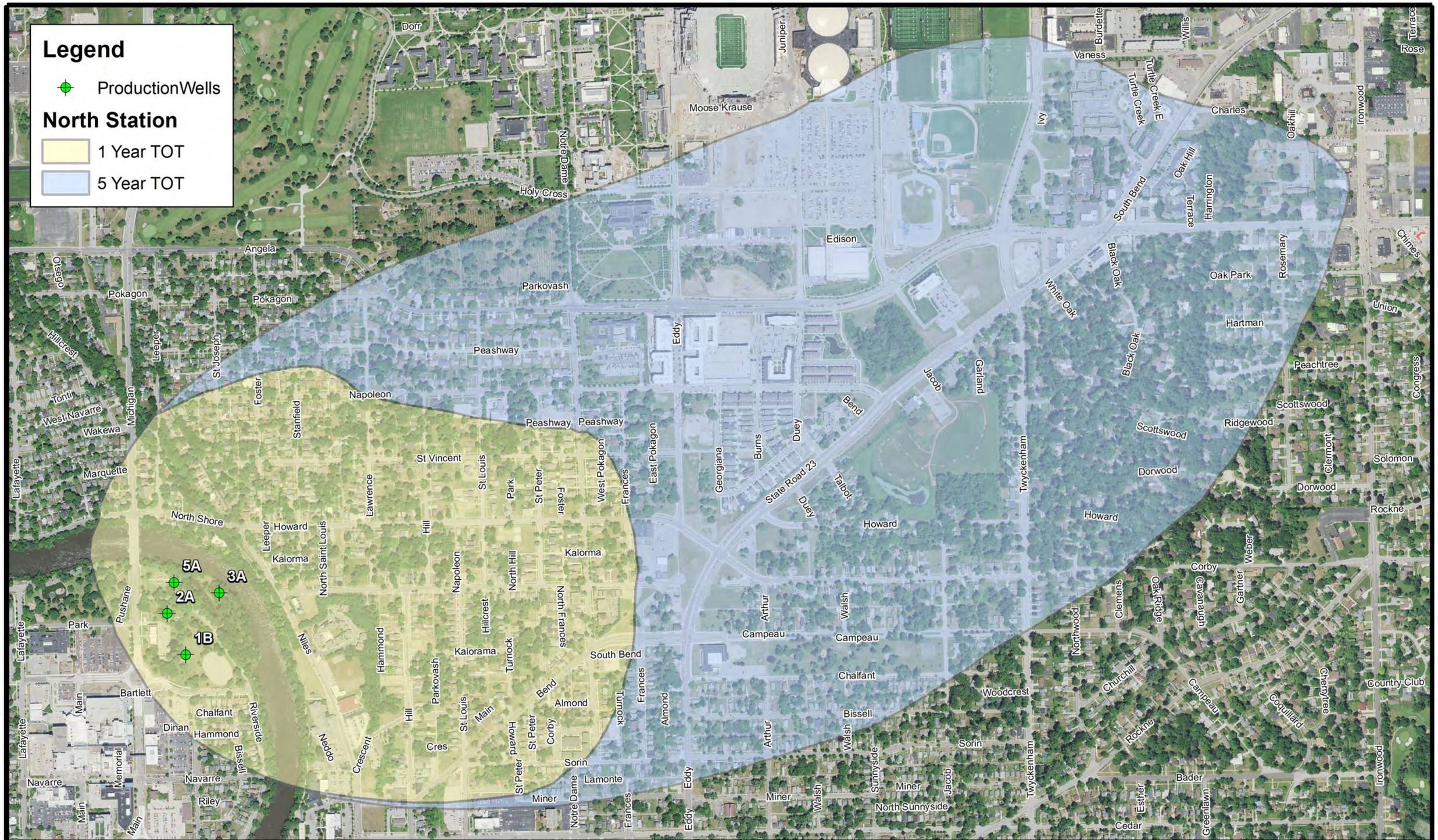

0 1,250 2,500 Feet

N W E S

AMERICAN STRUCTUREPOINT INC.

North Station Well Field

City of South Bend Utilities
830 N. Michigan Street
South Bend, IN 46601

5 Year Wellhead Update

Location: South Bend
County: St Joseph
State: Indiana

Date: 09/11/2019

Path: P:\2019\008288 D. Drawings\ArcGIS\Wellhead Protection\PCS Maps\2019.000828.EV.08-29-2019.PCS.NorthStation.TRC.mxd Date:9/11/2019 User:tcole

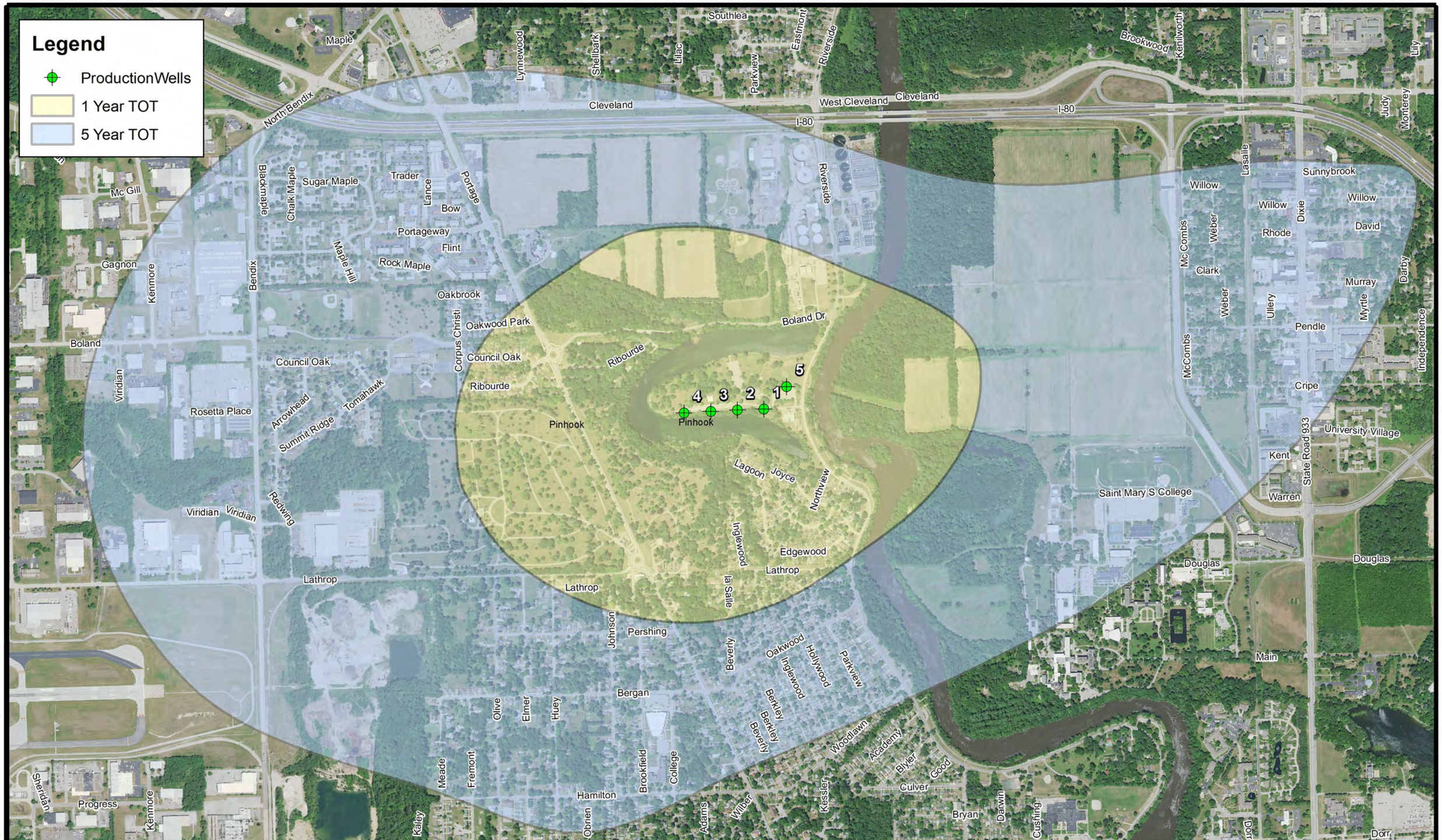

0 1,250 2,500 5,000 Feet

N W E S

AMERICAN STRUCTUREPOINT INC.

Pinhook Well Field

City of South Bend Utilities
830 N. Michigan Street
South Bend, IN 46601

5 Year Wellhead Update

Location: South Bend
County: St Joseph
State: Indiana

Date: 09/11/2019

Path: P:\2019\008828\D. Drawings\ArcGIS\Wellhead Protection\PCS Maps\2019\008828 EV\09-11-2019 Pinhook TRC.mxd Date:9/11/2019 User:tcole

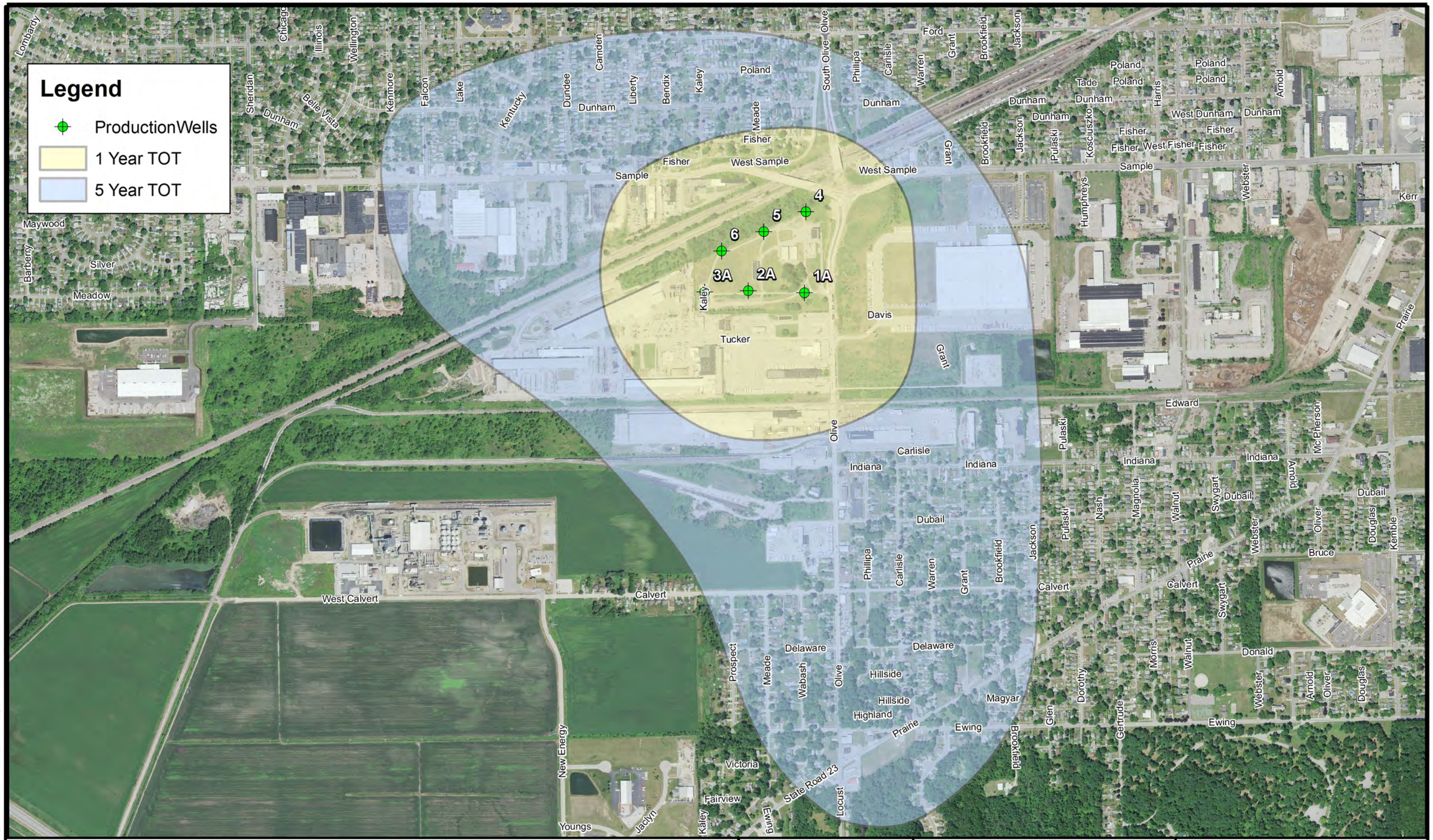

0 1,250 2,500 Feet

N W E S

AMERICAN STRUCTUREPOINT INC.

Olive Well Field

City of South Bend Utilities
830 N. Michigan Street
South Bend, IN 46601

5 Year Wellhead Update

Location: South Bend
County: St Joseph
State: Indiana

Date: 09/12/2019

Path: P:\2019\008328\D. Drawings\ArcGIS\Wellhead Protection\PCS Maps\2019\008828.EV\09-12-2019 Olive TRC.mxd Date:9/12/2019 User:tcole

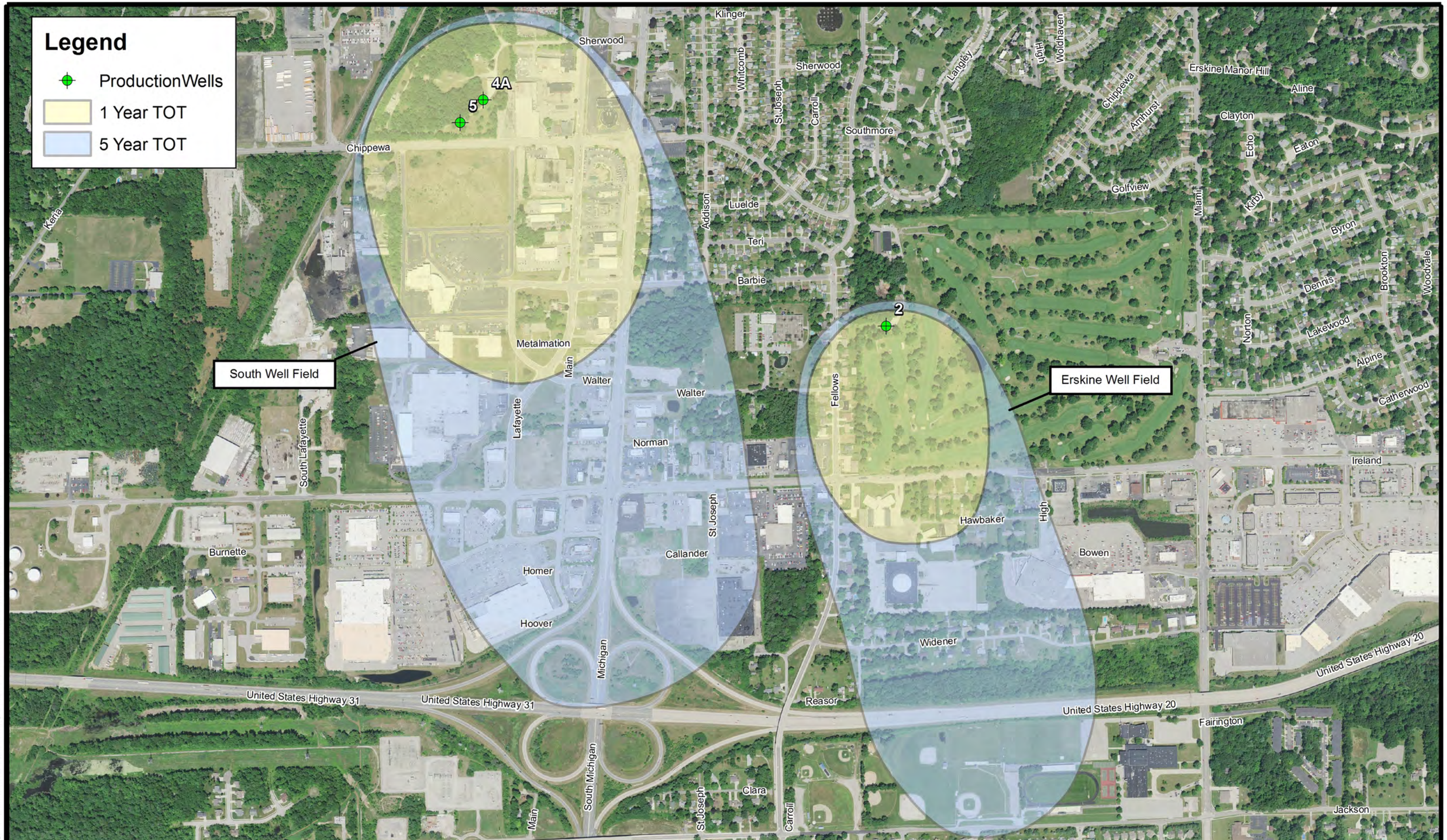

0 1,250 2,500 Feet

N W E S

AMERICAN STRUCTUREPOINT INC.

South and Erskine Well Fields

City of South Bend Utilities
830 N. Michigan Street
South Bend, IN 46601

5 Year Wellhead Update

Location: South Bend
County: St Joseph
State: Indiana

Date: 09/11/2019

Path: P:\2019\008228\D. Drawings\ArcGIS\Wellhead Protection\PCS Maps\2019\008828 EV\09-11-2019 South&Erskine TRC.mxd Date:9/11/2019 User:tcole